


























— Street Centerline
 - - - Unbuilt Street Centerline
 + - - Railroad Centerline
 - - - Carter County Road Centerline

Block
Lot

Subdivisions
 Ponds & Lakes
 Mapbook Page
 Ardmore City Limits
 Section (T4S-R2E-30)

 Historical Preservation
 Downtown District
 Primary Highway
 Secondary Highway

Zoning Districts
 Conditional Use Permit & Resolution Number
 Ordinance Number

 AG (Agriculture)
 CC (Commercial Corridor)
 CD (Downtown Commercial)
 CN (Neighborhood Commercial)
 IH (Heavy Industrial)
 IL (Light Industrial)
 MHP (Mobile Home Park)
 O (Office)
 PFI (Public Facilities & Institutions)
 RMH (Multifamily High Density)
 RMM (Multifamily Medium Density)
 RR (Rural Residential)
 RS-40 (Suburban Residential)
 RS-6 (Single Family Attached)
 RS-9 (Single Family Detached)