
























- Street Centerline
- - - Unbuilt Street Centerline
- + - - Railroad Centerline
- - - Carter County Road Centerline
-  **Subdivisions**
-  **Ponds & Lakes**
-  **Mapbook Page**
-  **Ardmore City Limits**
-  **Section Line**
-  **Downtown District**
-  **Primary Highway**
-  **Secondary Highway**
-  **Historical Preservation**

- Zoning Districts**
- 1845** Conditional Use Permit & Resolution Number
- 2478** Ordinance Number
-  **AG** (Agriculture)
 -  **CC** (Commercial Corridor)
 -  **CD** (Downtown Commercial)
 -  **CN** (Neighborhood Commercial)
 -  **IH** (Heavy Industrial)
 -  **IL** (Light Industrial)
 -  **O** (Office)
 -  **PFI** (Public Facilities & Institutions)
 -  **RMH** (Multifamily High Density)
 -  **RMM** (Multifamily Medium Density)
 -  **RR** (Rural Residential)
 -  **RS-40** (Suburban Residential)
 -  **RS-6** (Single Family Attached)
 -  **RS-9** (Single Family Detached)