


























- Street Centerline
- - - Unbuilt Street Centerline
- + - - Railroad Centerline
- - - Carter County Road Centerline
-  **Block/Lot**
-  **Ponds & Lakes**
-  **Mapbook Page**
-  **Ardmore City Limits**
-  **Section Line**
-  **Downtown District**
-  **Primary Highway**
-  **Secondary Highway**
-  **Historical Preservation**

- Zoning Districts**
-  **1845 Conditional Use Permit & Resolution Number**
  -  **2478 Ordinance Number**
  -  **AG (Agriculture)**
  -  **CC (Commercial Corridor)**
  -  **CD (Downtown Commercial)**
  -  **CN (Neighborhood Commercial)**
  -  **IH (Heavy Industrial)**
  -  **IL (Light Industrial)**
  -  **O (Office)**
  -  **PFI (Public Facilities & Institutions)**
  -  **RMH (Multifamily High Density)**
  -  **RMM (Multifamily Medium Density)**
  -  **RR (Rural Residential)**
  -  **RS-40 (Suburban Residential)**
  -  **RS-6 (Single Family Attached)**
  -  **RS-9 (Single Family Detached)**