











— Street Centerline
 - - - Unbuilt Street Centerline
 + - - Railroad Centerline
 - - - Carter County Road Centerline















Block **Subdivisions**
 Lot

 **Ponds & Lakes**
 **Mapbook Page**
 **Ardmore City Limits**
 **Section Line**

 Downtown District
 Primary Highway
 Secondary Highway
 Historical Preservation

Zoning Districts

 **1845** Conditional Use Permit & Resolution Number
 **2478** Ordinance Number

 **AG** (Agriculture)
 **CC** (Commercial Corridor)
 **CD** (Downtown Commercial)
 **CN** (Neighborhood Commercial)
 **IH** (Heavy Industrial)
 **IL** (Light Industrial)
 **O** (Office)
 **PFI** (Public Facilities & Institutions)
 **RMH** (Multifamily High Density)
 **RMM** (Multifamily Medium Density)
 **RR** (Rural Residential)
 **RS-40** (Suburban Residential)
 **RS-6** (Single Family Attached)
 **RS-9** (Single Family Detached)