

























**Street Centerline**  
 --- **Unbuilt Street Centerline**  
 +--- **Railroad Centerline**  
 - - - **Carter County Road Centerline**

**Block** **Lot** **Subdivisions**

 **Ponds & Lakes**  
 **Mapbook Page**  
 **Ardmore City Limits**  
 **Section Line**  
 **Downtown District**  
 **Primary Highway**  
 **Secondary Highway**  
 **Historical Preservation**

**Zoning Districts**

 **1845** **Conditional Use Permit & Resolution Number**  
 **2478** **Ordinance Number**

 **AG** (Agriculture)  
 **CC** (Commercial Corridor)  
 **CD** (Downtown Commercial)  
 **CN** (Neighborhood Commercial)  
 **IH** (Heavy Industrial)  
 **IL** (Light Industrial)  
 **O** (Office)  
 **PFI** (Public Facilities & Institutions)  
 **RMH** (Multifamily High Density)  
 **RMM** (Multifamily Medium Density)  
 **RR** (Rural Residential)  
 **RS-40** (Suburban Residential)  
 **RS-6** (Single Family Attached)  
 **RS-9** (Single Family Detached)