























- Street Centerline
- - - Unbuilt Street Centerline
- + - - Railroad Centerline
- - - Carter County Road Centerline
- Block Lot **Subdivisions**
-  Ponds & Lakes
-  Mapbook Page
-  Ardmore City Limits
-  Section Line
-  Downtown District
-  Primary Highway
-  Secondary Highway
-  Historical Preservation

- Zoning Districts**
- 1845** Conditional Use Permit & Resolution Number
- 2478** Ordinance Number
-  AG (Agriculture)
  -  CC (Commercial Corridor)
  -  CD (Downtown Commercial)
  -  CN (Neighborhood Commercial)
  -  IH (Heavy Industrial)
  -  IL (Light Industrial)
  -  O (Office)
  -  PFI (Public Facilities & Institutions)
  -  RMH (Multifamily High Density)
  -  RMM (Multifamily Medium Density)
  -  RR (Rural Residential)
  -  RS-40 (Suburban Residential)
  -  RS-6 (Single Family Attached)
  -  RS-9 (Single Family Detached)

