























- Street Centerline
- - - Unbuilt Street Centerline
- + - - Railroad Centerline
- - - Carter County Road Centerline
- Block  
Lot **Subdivisions**
-  **Ponds & Lakes**
-  **Mapbook Page**
-  **Ardmore City Limits**
-  **Section Line**
-  Downtown District
-  Primary Highway
-  Secondary Highway
-  Historical Preservation

- Zoning Districts**
- 1845 **Conditional Use Permit & Resolution Number**
- 2478 **Ordinance Number**
-  **AG** (Agriculture)
  -  **CC** (Commercial Corridor)
  -  **CD** (Downtown Commercial)
  -  **CN** (Neighborhood Commercial)
  -  **IH** (Heavy Industrial)
  -  **IL** (Light Industrial)
  -  **O** (Office)
  -  **PFI** (Public Facilities & Institutions)
  -  **RMH** (Multifamily High Density)
  -  **RMM** (Multifamily Medium Density)
  -  **RR** (Rural Residential)
  -  **RS-40** (Suburban Residential)
  -  **RS-6** (Single Family Attached)
  -  **RS-9** (Single Family Detached)

