
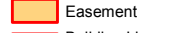

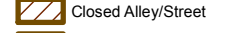
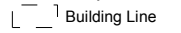

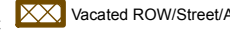

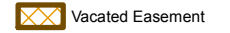





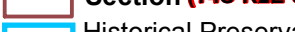
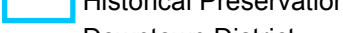


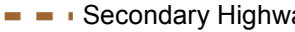





















 Block	 Lot	Subdivisions
 Easement	 Building Line	 Closed Alley/Street
 Utility Easement	 Building Line	 Vacated ROW/Street/Alley
 Building Line		 Vacated Easement
 Street Centerline	 Railroad Centerline	 Carter County Road Centerline
 Ponds & Lakes	 Mapbook Page	 Ardmore Citylimits
 Section (T4S-R2E-30)	 Historical Preservation	 Downtown District
 Primary Highway	 Secondary Highway	

Zoning Districts

 1845	Conditional Use Permit & Resolution Number
 2478	Ordinance Number
 AG	<i>(Agriculture)</i>
 CC	<i>(Commercial Corridor)</i>
 CD	<i>(Downtown Commercial)</i>
 CN	<i>(Neighborhood Commercial)</i>
 IH	<i>(Heavy Industrial)</i>
 IL	<i>(Light Industrial)</i>
 MHP	<i>(Mobile Home Park)</i>
 O	<i>(Office)</i>
 PFI	<i>(Public Facilities & Institutions)</i>
 PUD	<i>(Planned Unit Development)</i>
 RMH	<i>(Multifamily High Density)</i>
 RMM	<i>(Multifamily Medium Density)</i>
 RR	<i>(Rural Residential)</i>
 RS-40	<i>(Suburban Residential)</i>
 RS-6	<i>(Single Family Detached / Attached)</i>
 RS-9	<i>(Single Family Detached)</i>

 Page Number : **L3**

Published on : **Jan 26, 2016**

 **Scale 1" = 500'**

Version : 3.0