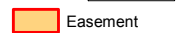


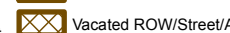



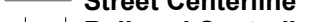







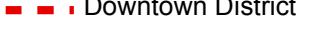
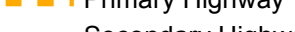



















	Subdivisions
	
	
	
	

 **Street Centerline**
 **Railroad Centerline**
 **Carter County Road Centerline**
 **Ponds & Lakes**
 **Mapbook Page**
 **Ardmore Citylimits**
 **Section (T4S-R2E-30)**
 **Historical Preservation**
 **Downtown District**
 **Primary Highway**
 **Secondary Highway**

Zoning Districts

 **1845 Conditional Use Permit & Resolution Number**

 **2478 Ordinance Number**

	AG (Agriculture)
	CC (Commercial Corridor)
	CD (Downtown Commercial)
	CN (Neighborhood Commercial)
	IH (Heavy Industrial)
	IL (Light Industrial)
	MHP (Mobile Home Park)
	O (Office)
	PFI (Public Facilities & Institutions)
	PUD (Planned Unit Development)
	RMH (Multifamily High Density)
	RMM (Multifamily Medium Density)
	RR (Rural Residential)
	RS-40 (Suburban Residential)
	RS-6 (Single Family Detached / Attached)
	RS-9 (Single Family Detached)