




































 Block	Subdivisions
 Lot	 Closed Alley/Street
 Easement	 Vacated ROW/Street/Alley
 Building Line	 Vacated Easement
 Utility Easement	
 Building Line	
 Street Centerline	
 Railroad Centerline	
 Carter County Road Centerline	
 Ponds & Lakes	
 Mapbook Page	
 Ardmore Citylimits	
 Section (T4S-R2E-30)	
 Historical Preservation	
 Downtown District	
 Primary Highway	
 Secondary Highway	
Zoning Districts	
 1845 Conditional Use Permit & Resolution Number	
 2478 Ordinance Number	
 AG (Agriculture)	
 CC (Commercial Corridor)	
 CD (Downtown Commercial)	
 CN (Neighborhood Commercial)	
 IH (Heavy Industrial)	
 IL (Light Industrial)	
 MHP (Mobile Home Park)	
 O (Office)	
 PFI (Public Facilities & Institutions)	
 PUD (Planned Unit Development)	
 RMH (Multifamily High Density)	
 RMM (Multifamily Medium Density)	
 RR (Rural Residential)	
 RS-40 (Suburban Residential)	
 RS-6 (Single Family Detached / Attached)	
 RS-9 (Single Family Detached)	