

# 1000 ft Buffer of Parcels Within Nondiscriminatory Zoning Districts





©Copyright 2004, City of Ardmore



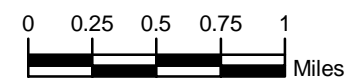
## Buffer Creation Process:

1. Determine residential zonings districts.
2. Determine locations of parks, schools, playgrounds, public access city owned facilities, etc...
3. Determine locations of religious facilities, daycares, & nursing homes.
4. Compile previous lists & extract locational data based on Carter County Assessor parcel data.
5. Generate 1000 ft buffer around parcels selected in step 4.

Based on City Code:  
S 19-21.1.1

-  1000ft Buffer of Selected Parcels
-  Ardmore Citylimits
-  Dickson Citylimits
-  Lone Grove Citylimits

Agricultural Zoning was not included in selection of residential parcels.



January 27, 2004

